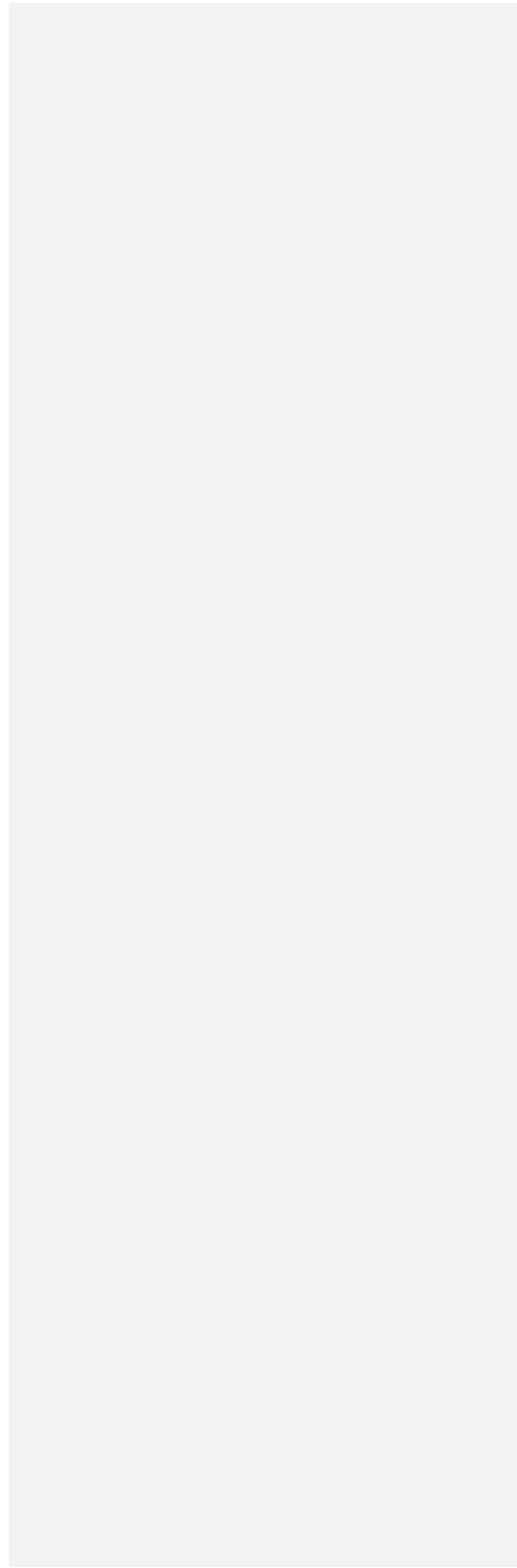




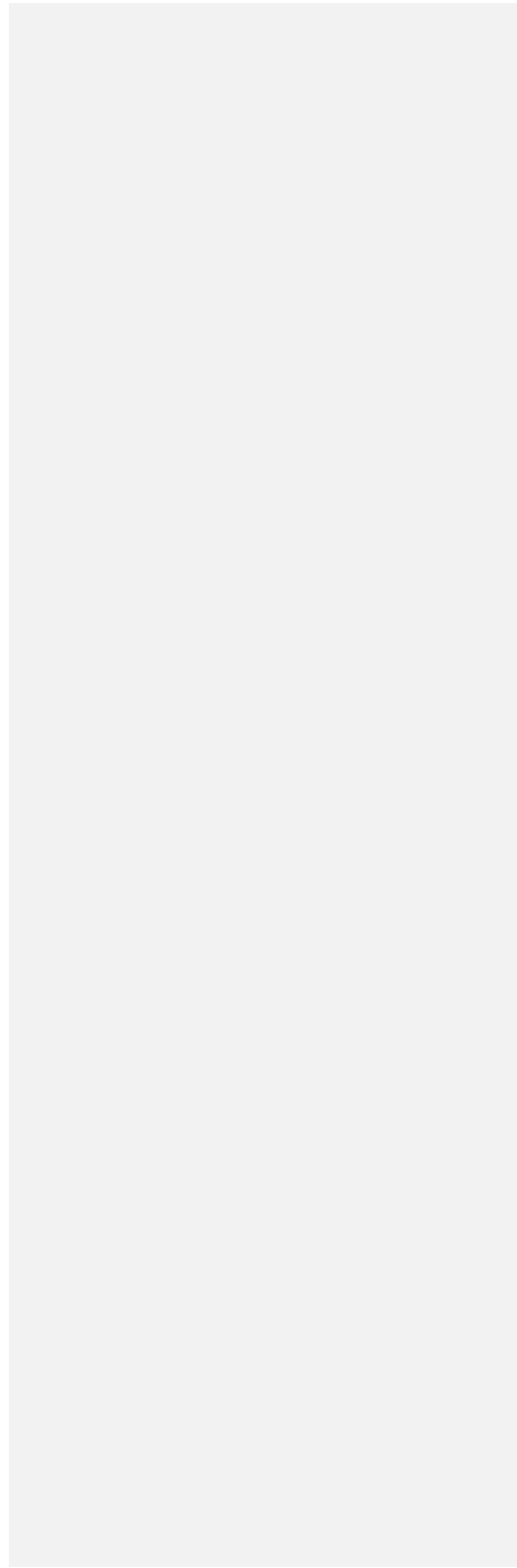
**Table of Contents**

1. Abstract.....3  
2. Introduction.....3  
    2.1.Habitatt









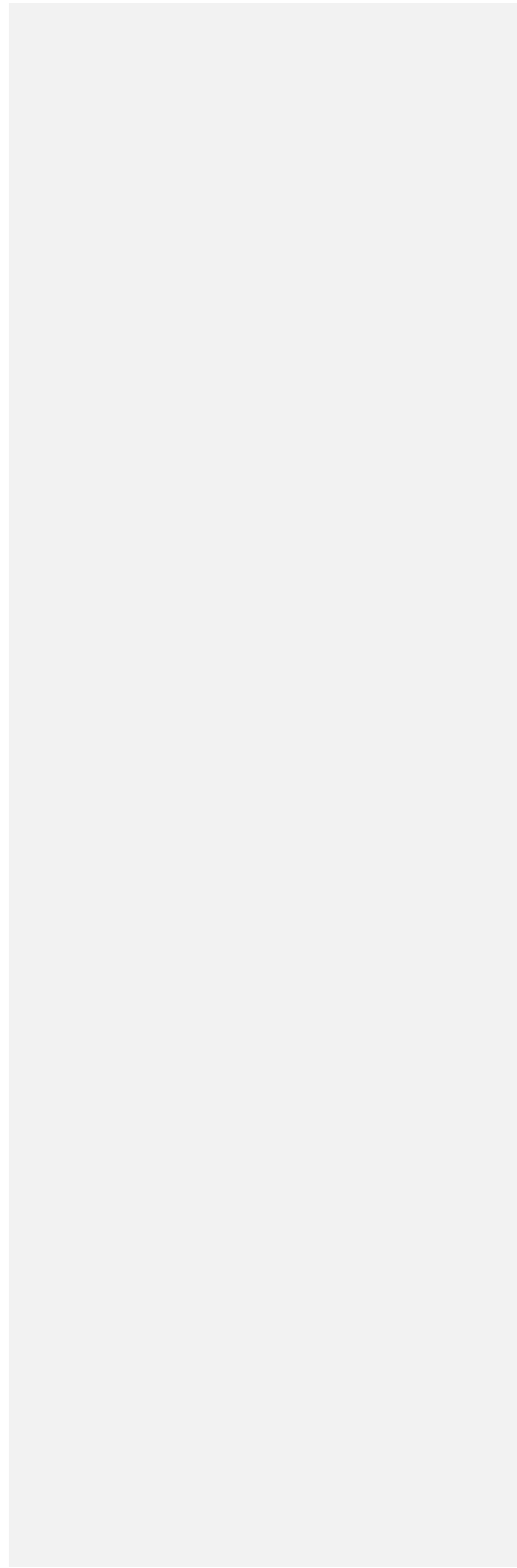




one. 50 to 80 meters was two, 80 to 120 was three, 120 to 140 was four, and greater than 140 was five.



areas were weighted at 15 percent, vegetation was weighted at 16 percent, and the distance from






---


Figure 3. F

**Figure 5.** The area of each suitability score from the final habitat suitability map in Riley County.

**Accuracy**



**Figure 6: The Cumulative Distribution Function (CDF)  $g$**











Zuria, I., & Mellink, E. (2002). Natural and human impacts on two least tern colonies in northwestern Mexico. *Southwestern Naturalist*, 47